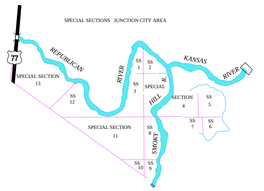

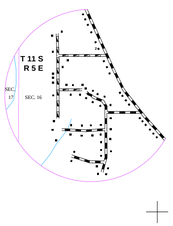

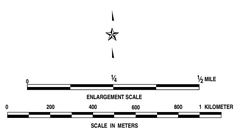

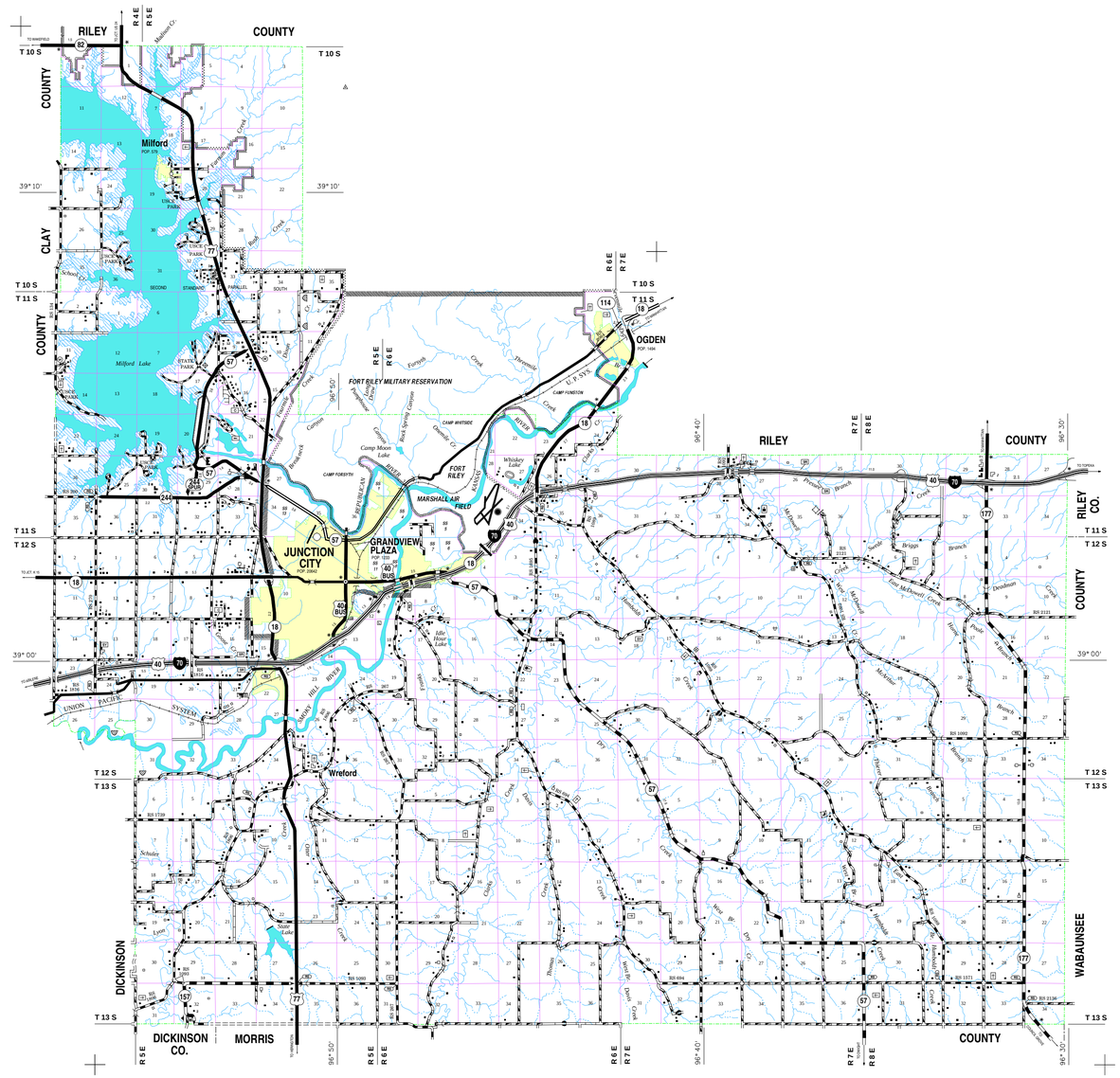

LEGEND

ROADS AND ROADWAY FEATURES

Primitive Road (Type A)
Unimproved Road (Type B)
Graded and Drained Road (Type C)
Soil-Surfaced Road (Type D)
Gravel or Stone Road — Not Graded or Drained (Type E-1)
Gravel or Stone Road — Graded and Drained (Type E-2)
Gravel or Stone Road With Stabilized Surface (Type E-3)
Bituminous Road — Low Type (Type F, G-1, H-1)
Paved Road (Type G-2, H-2, I, J, K, L)

Divided Highway

Highway With Full Control of Access
Side Roads and Streets In Unincorporated Urban Compacts and Extensions of Local Roads Within Municipalities

4 Lane Undivided Highway
Projected Road

ROAD SYSTEM DESIGNATION

Rural Secondary System — RS

Points Between Which Distances are Measured — 21 M 67 M

Interstate Numbered Highway — 70
U. S. Numbered Highway — 40
State Highway System or State Numbered Highway — 18
End of Designated System or Marked Route
Kansas Turnpike Authority — KTA

RAILROADS

Railroad (Any Number of Tracks Used by a Single Operating Company or by Trains of Another Carrier Under Trackage Rights)
Railroads in Juxtaposition (Two or More Tracks of Separately Operated Companies on Adjacent Rights-of-Way)
Railroad Station
Railroad Crossing
Grade Crossing
Railroad Above
Railroad Below

AIRWAYS AND AIRPORTS

Military Field (Some Facilities Available)
Airport, Complete Facilities (Commercial or Municipal)
Airfield, Limited Facilities
Landing Area or Strip (Including Private Air Fields)
Airway Light Beacon, General
Airport, General

NAVIGATION

Navigable Stream (Intermittent navigation) — NAV INT

DRAINAGE

Rivers (Intermittent)
Major Drainage (Intermittent)
Minor Drainage
Drainage Ditch
Irrigation Ditch
Lake, Reservoir, or Pond
Lake, Reservoir, or Pond With Dam
Dry Lake Subject to Flood, Overflow Land
Marsh or Swamp Land

STRUCTURES

Highway Bridges

Highway Bridge, General
(Bridge Spans Greater Than 20 Feet)
Small Bridges Closely Spaced
Bridges For Long River Crossings

General
Double Bridge Hwy
Twin Bridges Hwy
Highway Grade Separation

Miscellaneous Structures

Levee or Dike
Levee or Dike With Road
Concrete Ford or Dip
Ford-Road Established
Cattle Guard
Gate Across Road (Any Type)

BOUNDARIES

State
County
Corporate Limits
Boundary Lines Established For Delimited Urban Places
Section Lines
Boundary to Mark Enlargement Inset
Parks and Other Reservations National, State, County or Municipal Park, Indian Reservation, National Monument, Federal Development Project
Monument — Small, Historic Site

CITY AND VILLAGE CENTERS

State Capital
County Seat
Other Cities and Villages
Incorporated City or Village
Boundary Limits Fixed for Special Taxing Areas and Other Unincorporated Urban Places Delineated

NATURAL FEATURES

Prominent Elevation — With Name
(Numerals Indicate Elevation Above Sea Level) — 1000 Name

CONSERVATION AND RECREATION

Picnic Ground
Playground, Ball Field, Etc.
Bathing Beach or Swimming Pool
Scenic Site
Camp Site, No Permanence (Tents or Trailer Parking)
Tourist Court or Motel (Figure Indicates Number of Permanent Cabins or Cottages)
Camp or Lodge (Permanent Site with Building)
Small Park (SP-State, CP-County, MP-Municipal, SR-Safety Rest Area) — SP SR
Fish Hatchery — Buildings Basin Pond
Bird Sanctuary
Game Preserve
Game Preserves
Rifle Club
Golf Ground or Country Club
Riding Academy
Yacht Club
Amusement Park or Hall
Fair Ground, Race Course, Speedway
Drive-In Theatre
Marina
Rodeo Grounds
Bubbs House or Bate House (Add Letters N or S to Indicate National or State Park)

FARM UNITS, DWELLINGS, ETC.

	IN USE	NOT IN USE
Dwelling		
Multi-Dwelling		
Combined Dwelling and Store		
Dwelling and Post Office		
Dwelling and Filling Station		
Dwelling, Business and Filling Station		
Tourist House		
Hotel, Inn		
Nunnery Society Quarters		
Church or Other Religious Institution		
Church and School (Joint Use)		
Cemetery		
Church With Cemetery Adjacent		
Fresh Farm or Rest Home		
Hospital		
Water Well		
State Port or Entry or Weight Station		
Group or Mixed Cultural Features Closely Spaced (Figure above bar indicates number of dwellings included in the group, figures over individual units show number of each included regardless of order)		

INDUSTRIAL

Store or Small Business Establishment
Business and Post Office
Business and Filling Station
Business, Filling Station, and Post Office
Factory or Industrial Plant
Mine-Shaft or Drift (Any Kind)
Oil or Gas Well
Oil or Gas Field
Storage Tank (Gas or Oil, Figure Denotes Number of Tanks)
Filling Station (Not Connected with Other Business)
Pumping Station (Oil or Gas)
Gauging or Pumping Station (General)
Valve House
Seasonal Industry (Cannery or Small Grain Mill)
Milk Depot Creamery or Cheese Factory
Fruit or Nut Orchard
Fruit or Produce Packing House
Road Stand Farm Products Sales
Warehouse—General (If Government Add State or U.S.)
Grain Elevator
Group of Grain Storage Bins
Greenhouse
Nursery
Stock Yard-Loading Pen or Corral
Stock Pen at Railroad Siding (Small)
Sand, Gravel Pit
Rock Quarry
Kiln or Oven (Lime, Clay Products, Coke, Etc.)
Feed Lot
Shopping Center
Seasonal Business
Sawmill (Stationary)

EDUCATIONAL AND CORRECTIONAL INSTITUTION

Schoolhouse
Consolidated or Large School
Grange, Ensemble or Community Hall
Agricultural Experiment Station
Correctional Institution
Museum—General
Public Library

PUBLIC SERVICE FACILITIES

Post Office
Highway Garage
Fire Engine House
Garbage or Rubbish Dump
Sewage Disposal Plant
Auto Salvage Yard
Transformer Station
Power Plant
Power Substation
Booster Station
Water Supply Stand Pipe or Tank
Radio Station (With Call Letters)
Radio Range Station
Water Treatment Plant
Junkyard
U.S. Corps of Engineers Office

MISCELLANEOUS

Fort, Army Camp, Barracks or Other Military Post
Triangulation Station

N
S

GENERAL HIGHWAY MAP
GEARY COUNTY
KANSAS

PREPARED BY THE
KANSAS DEPARTMENT OF TRANSPORTATION
BUREAU OF TRANSPORTATION PLANNING
IN COOPERATION WITH THE
U. S. DEPARTMENT OF TRANSPORTATION
FEDERAL HIGHWAY ADMINISTRATION

SCALE IN MILES
1 0 1 2 3 4 MILES
0 1 2 3 4 5 6 7 8 9 10 KILOMETERS
SCALE IN KILOMETERS

1992
POLYCONIC PROJECTION

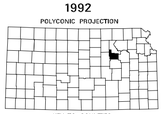

KEY TO COUNTIES

POPULATION 1990 U.S. CENSUS
CERTIFIED TO THE SECRETARY OF STATE
BY DIVISION OF THE BUDGET JULY 1, 1992

REINVENTORY COMPLETED 3-4-92
RURAL SECONDARY
SYSTEMS REVISED TO 8-17-93

COMPUTER
GENERATED

SCANNED FROM NON-STABLE BASE