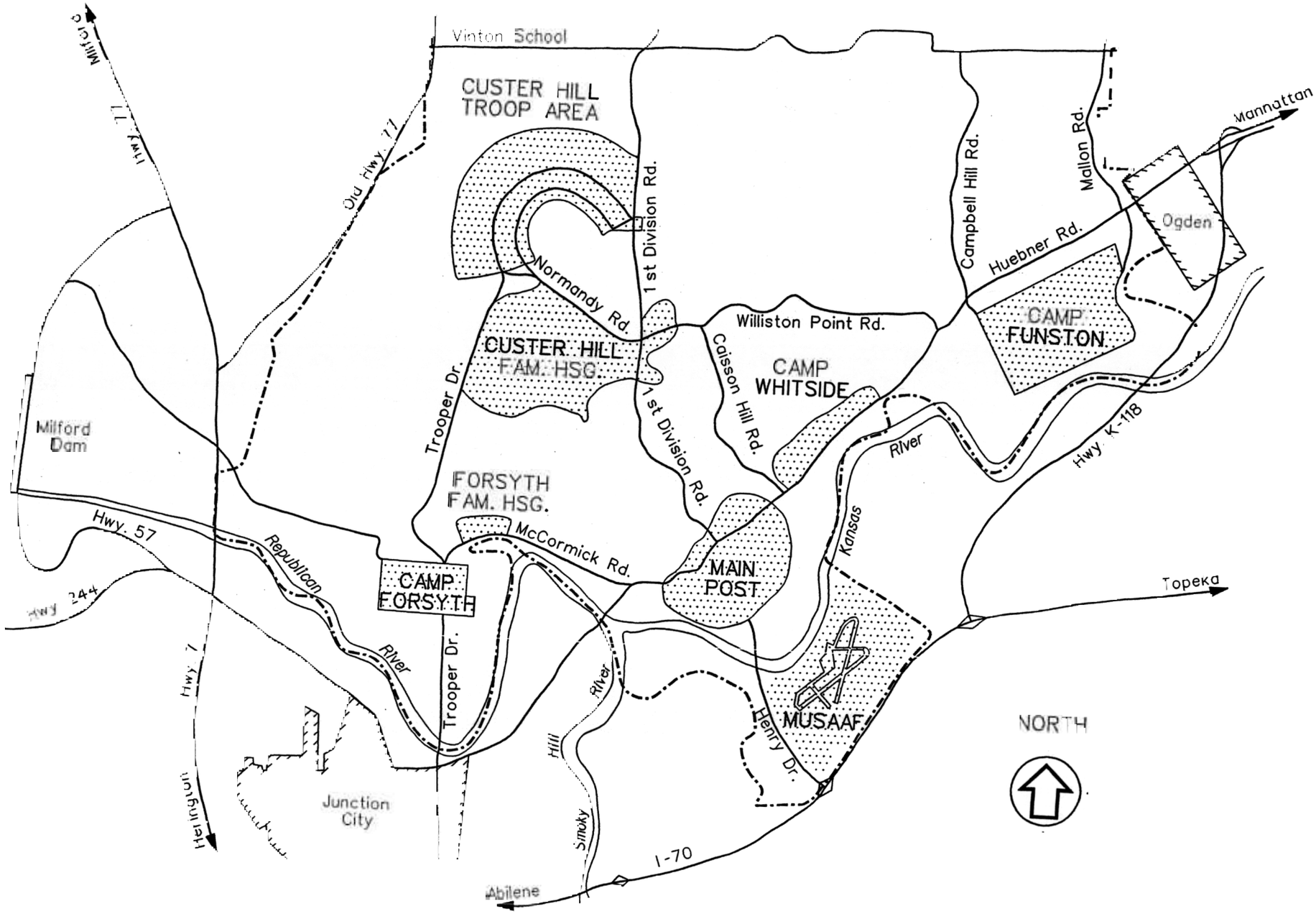

AREA MAP

16-04A10:26 RCVD
Directorate of Contracting
PO Box
Fort Riley, 66442-0248

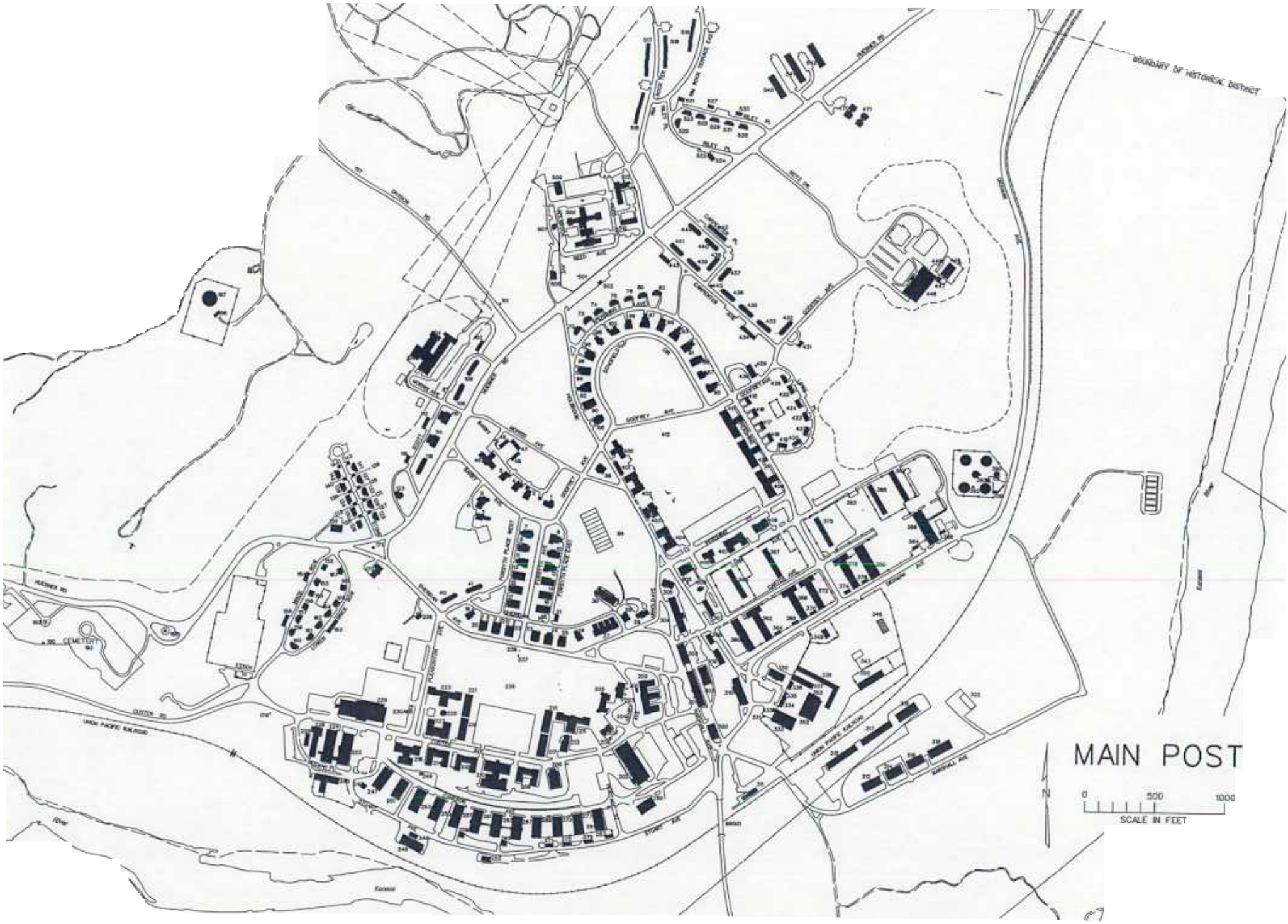
MAIN POST
0
500
1000
SCALE IN FEET
N
BOUNDARY OF HISTORICAL DISTRICT
CEMETERY
UNION PACIFIC RAILROAD

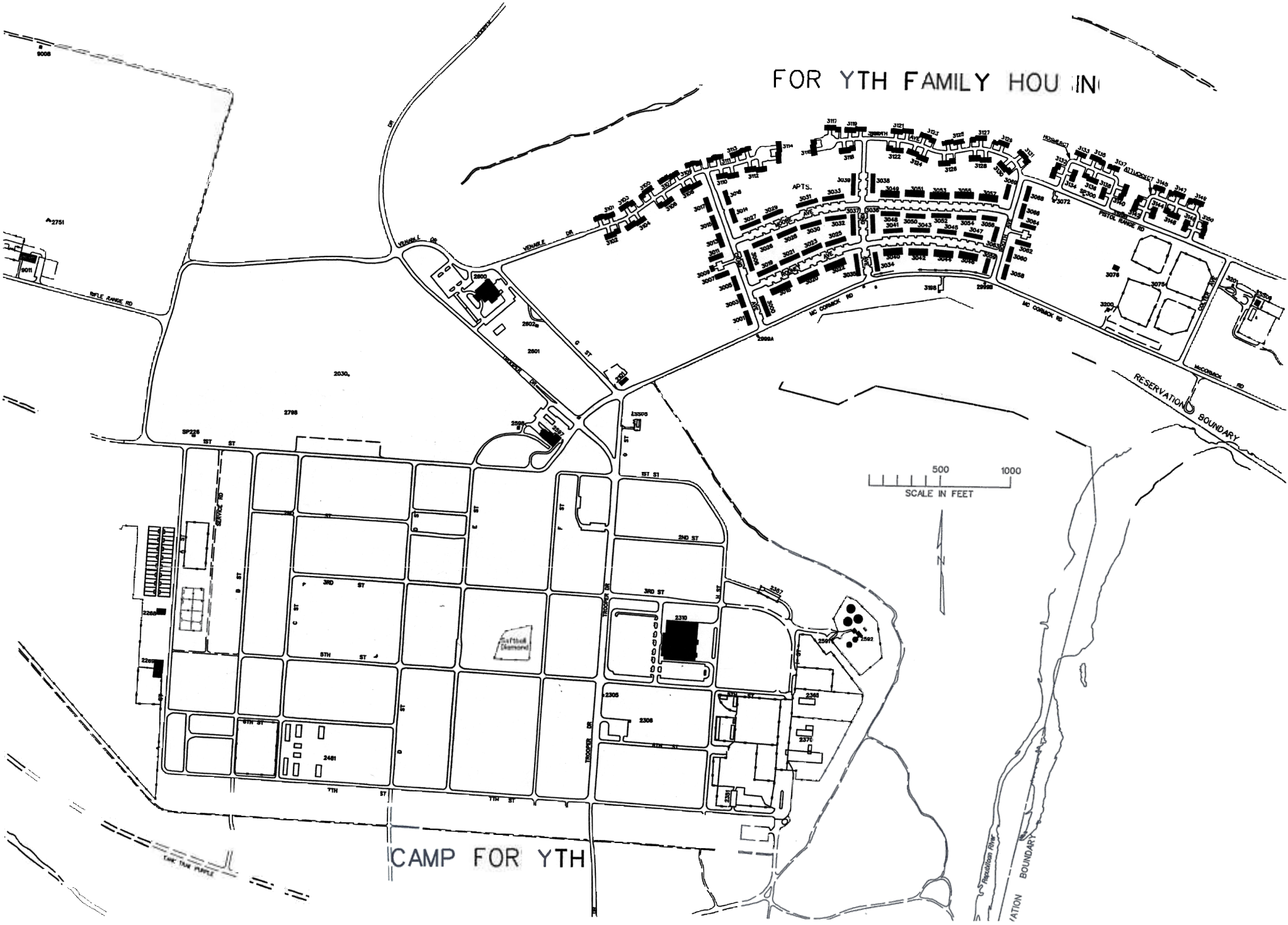
FOR YTH FAMILY HOU IN
CAMP FOR YTH
RESERVATION BOUNDARY
500
1000
SCALE IN FEET
N
APTS.
VENABLE DR
MC CORMICK RD
PISTOL RANGE RD
RIFLE RANGE RD
TROOPER DR
1ST ST
2ND ST
3RD ST
5TH ST
6TH ST
7TH ST
SERVICE RD
Softball Diamond
Republican River
TANK TRAIL PURPLE

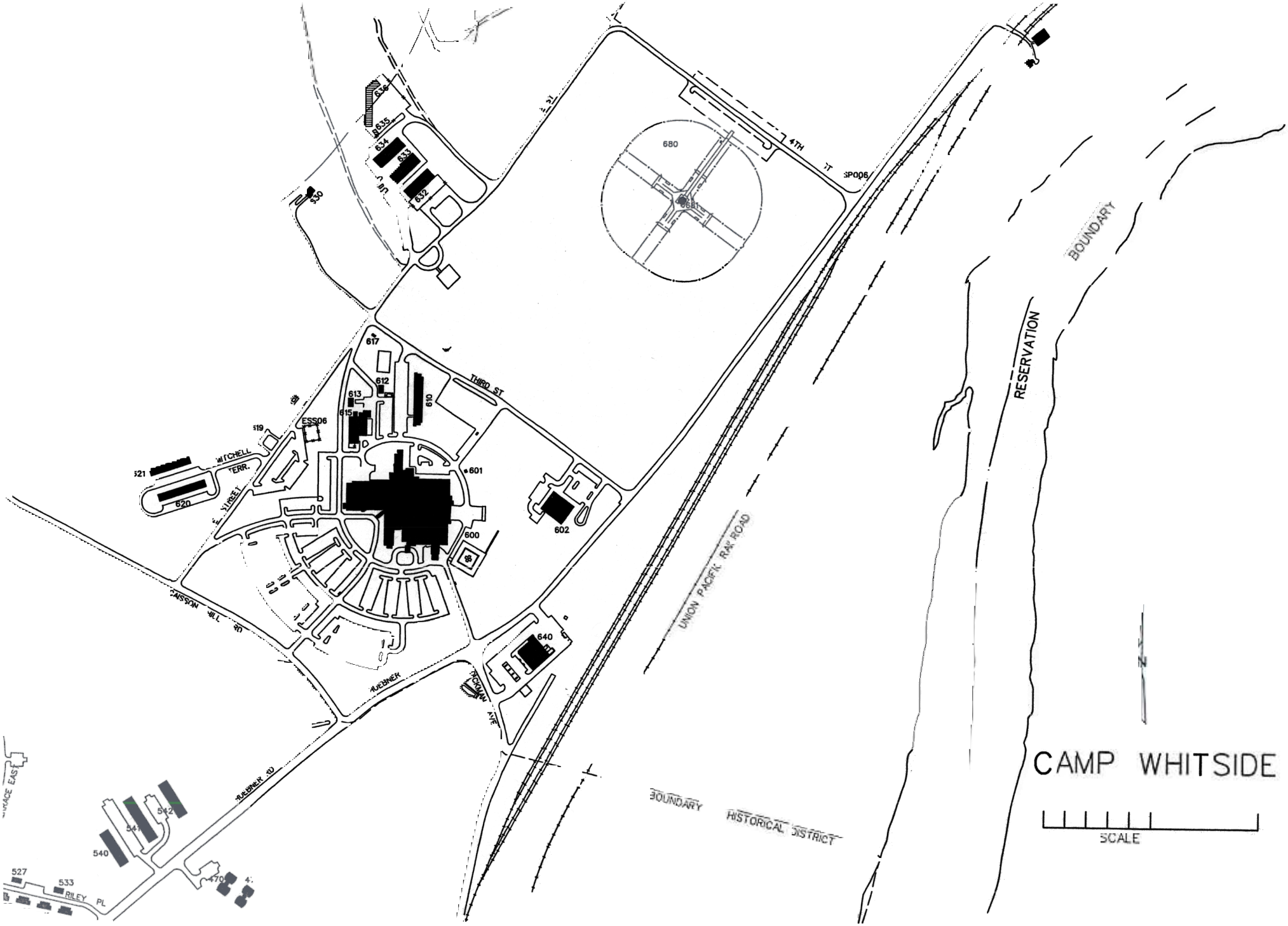
CAMP WHITSIDE
SCALE
N
RESERVATION
BOUNDARY
UNION PACIFIC RAILROAD
BOUNDARY
HISTORICAL DISTRICT
4TH ST
SP006
680
THIRD ST
MITCHELL TERR.
E. STREET
CAISSON HILL RD
HUEBNER
HUEBNER RD
RILEY PL
ESS06
617
612
613
615
610
601
602
600
640
620
621
619
636
635
634
633
632
630
542
541
540
527
533
470

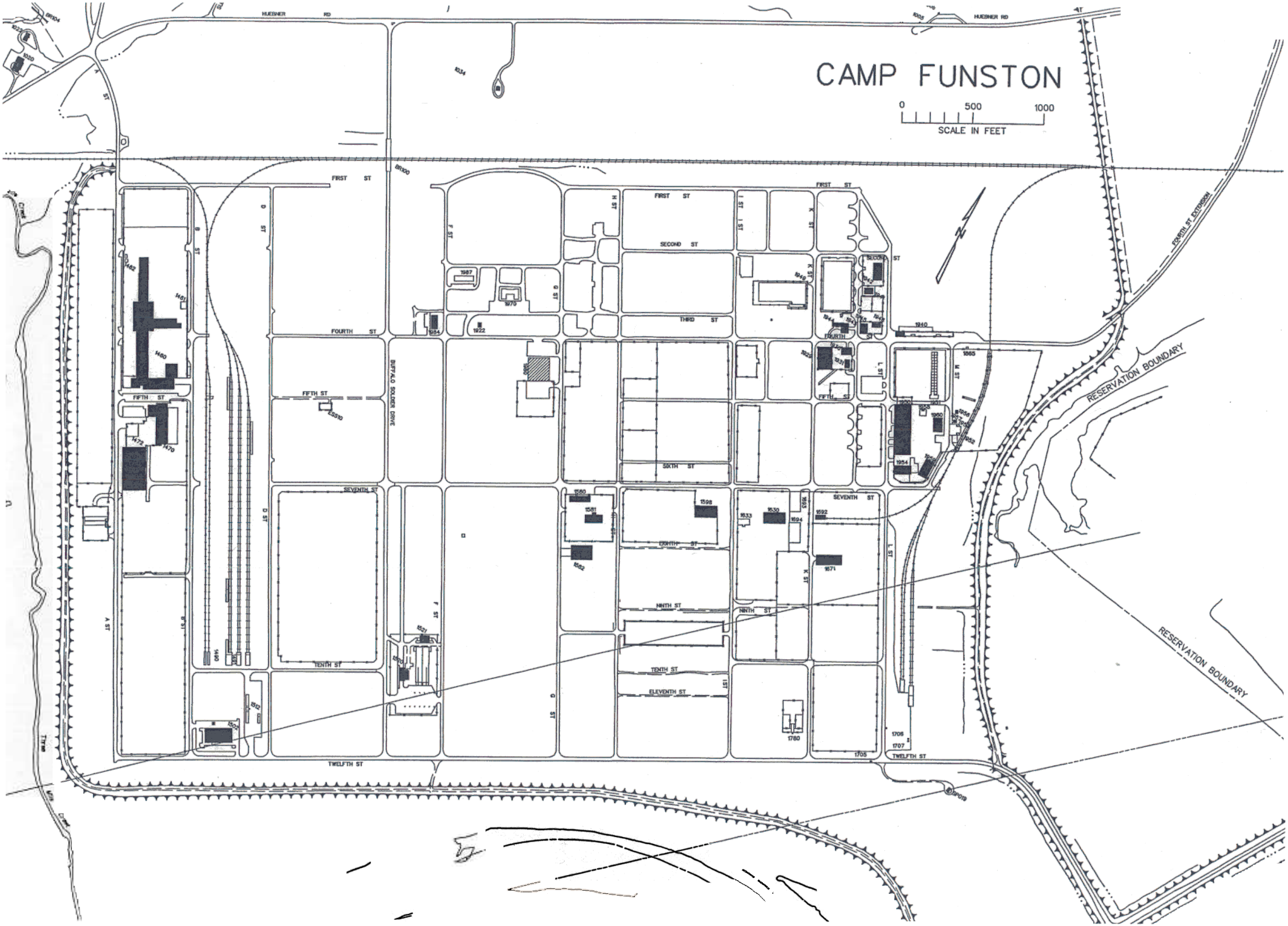
CAMP FUNSTON
0
500
1000
SCALE IN FEET
HUEBNER RD
FIRST ST
SECOND ST
THIRD ST
FOURTH ST
FIFTH ST
SIXTH ST
SEVENTH ST
EIGHTH ST
NINTH ST
TENTH ST
ELEVENTH ST
TWELFTH ST
BUFFALO SOLDIER DRIVE
FOURTH ST EXTENSION
RESERVATION BOUNDARY
RESERVATION BOUNDARY

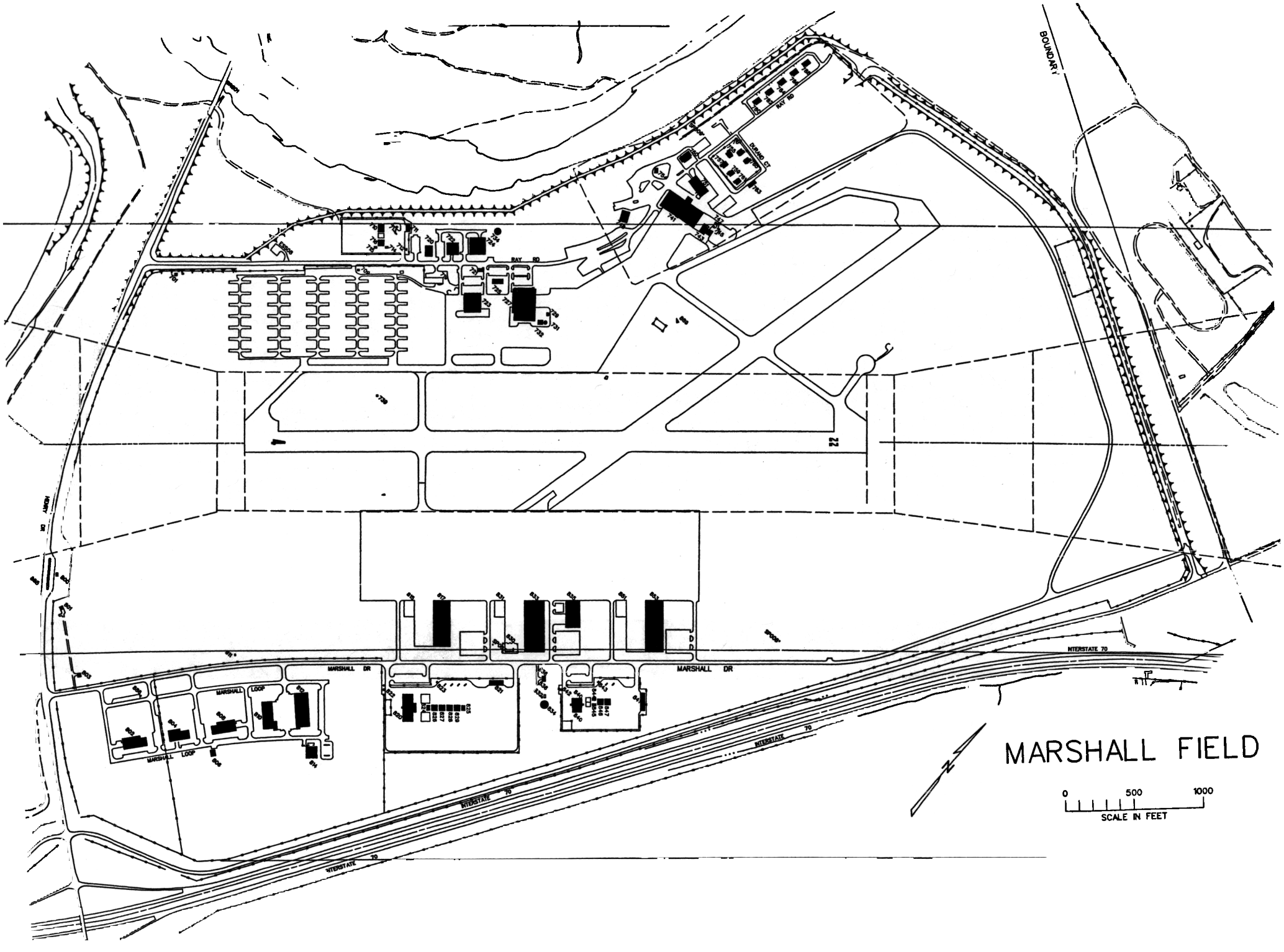
MARSHALL FIELD
0
500
1000
SCALE IN FEET
BOUNDARY
RAY RD
DUSING CT
MARSHALL DR
MARSHALL LOOP
INTERSTATE 70
1
22

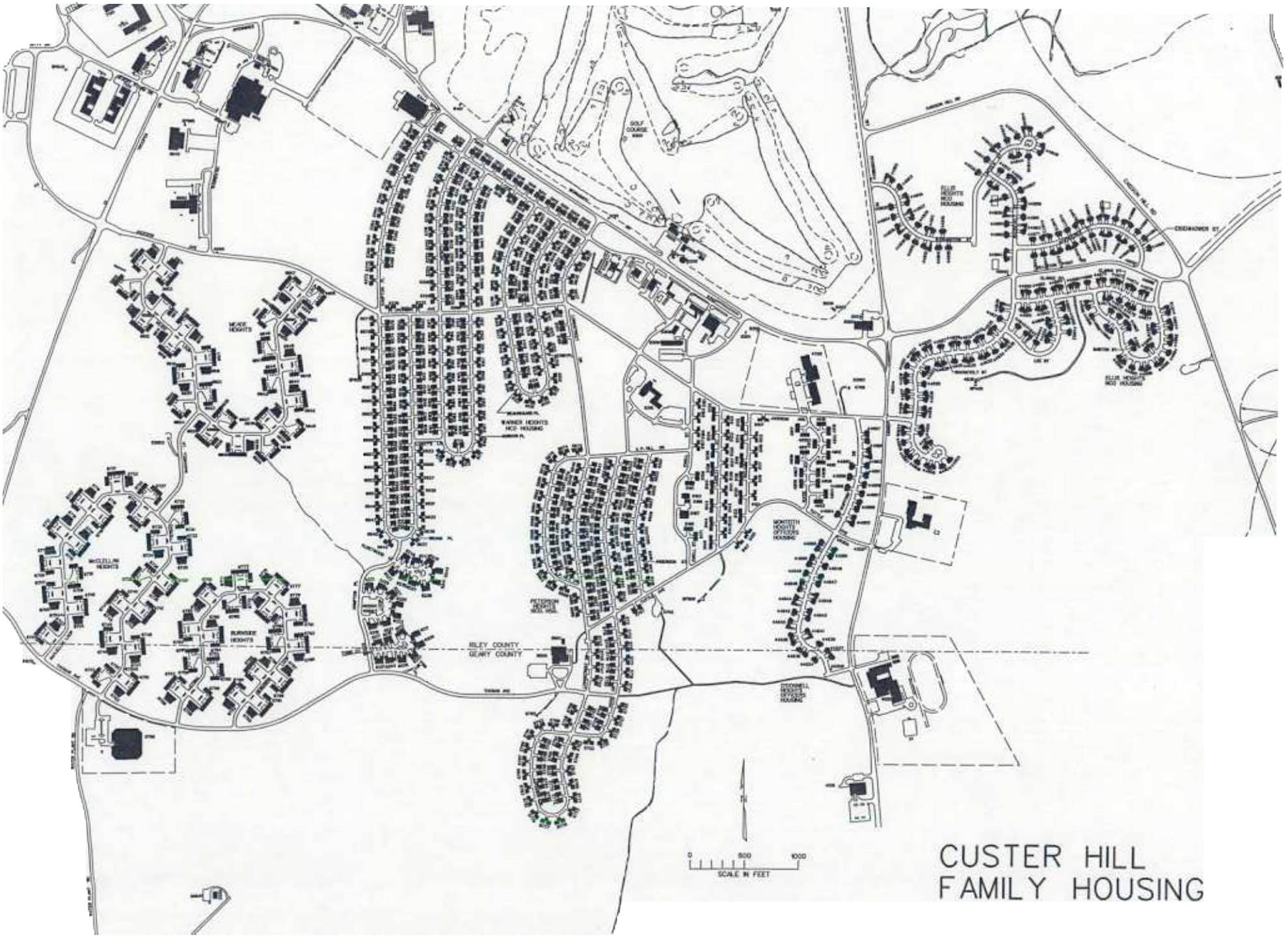

CUSTER HILL
FAMILY HOUSING

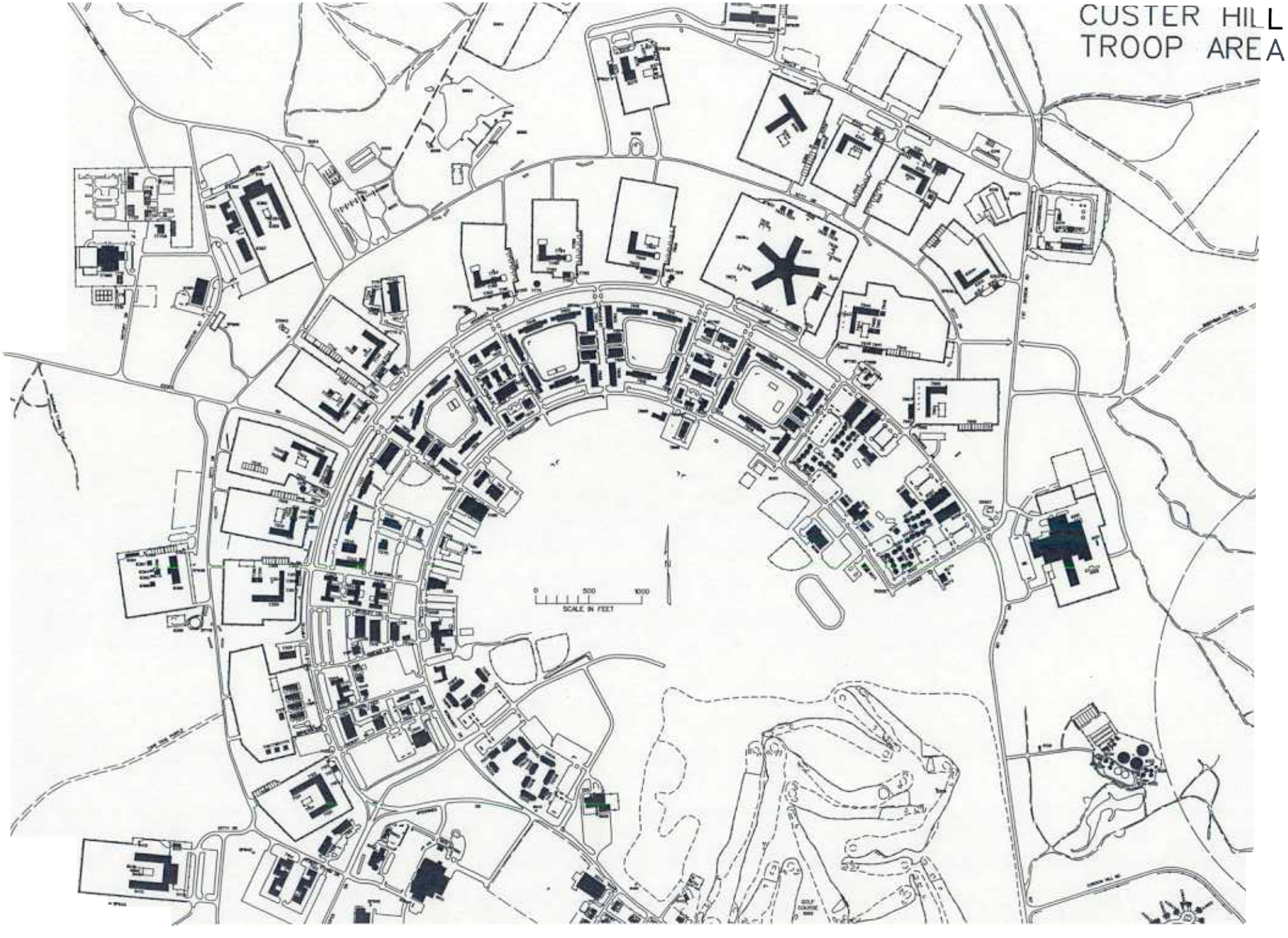
CUSTER HILL
TROOP AREA
0 500 1000
SCALE IN FEET

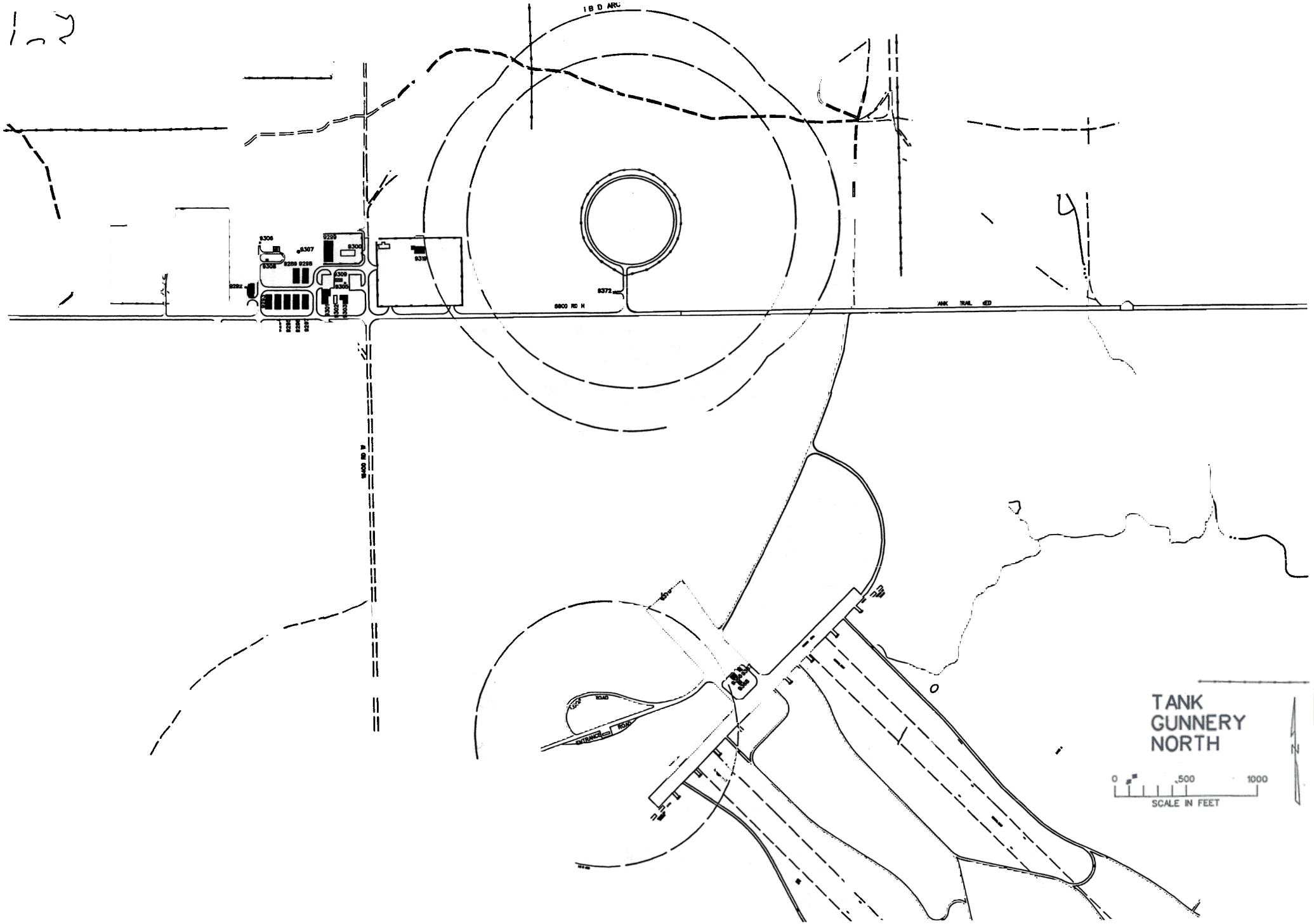

I B D ARC
9306
9307
9299
9300
9308
9289 9298
9309
9305
9292
9319
9372
8800 RD N
ANK TRAIL ED
18400 RD W
LOOP ROAD
ENTRANCE ROAD
TANK
GUNNERY
NORTH
0
500
1000
SCALE IN FEET
N